


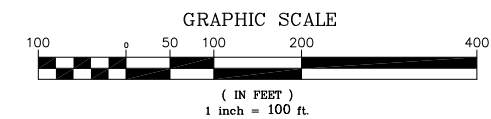


- 
Riparian Restoration
 1.10 acres
- 
Riparian Enhancement
 2.31 acres
- 
Wetland Creation
 0.05 acres



Site Location
 T14S - R24E - S19
 Johnson County, Kansas
 20 acres

Mitigation Summary			
Stream Debits	In-Stream Enhancement Credit	Riparian Buffer Credit	Total Mitigation Credit
2,480	1,742	929	2,484 (3.41 acres)
	536 LF	1,029 LF	1,565 LF



Terra
 Technologies
 4707 W. 135th St., Ste. 280
 Leawood, Kansas
 66224
 Tel 913.385.9560 Fax 913.385.5295

SHEET TITLE MITIGATION PLAN
 PROJECT EAST RODROCK LAKE NWK 2007-123L
 CLIENT DAROL RODROCK

REVISIONS	
DATE	DESCRIPTION

DATE 08/20/08
 CHECKED BY DLF DRAWN BY CAG
 SHEET NO. **1**
 JOB NO. XXX